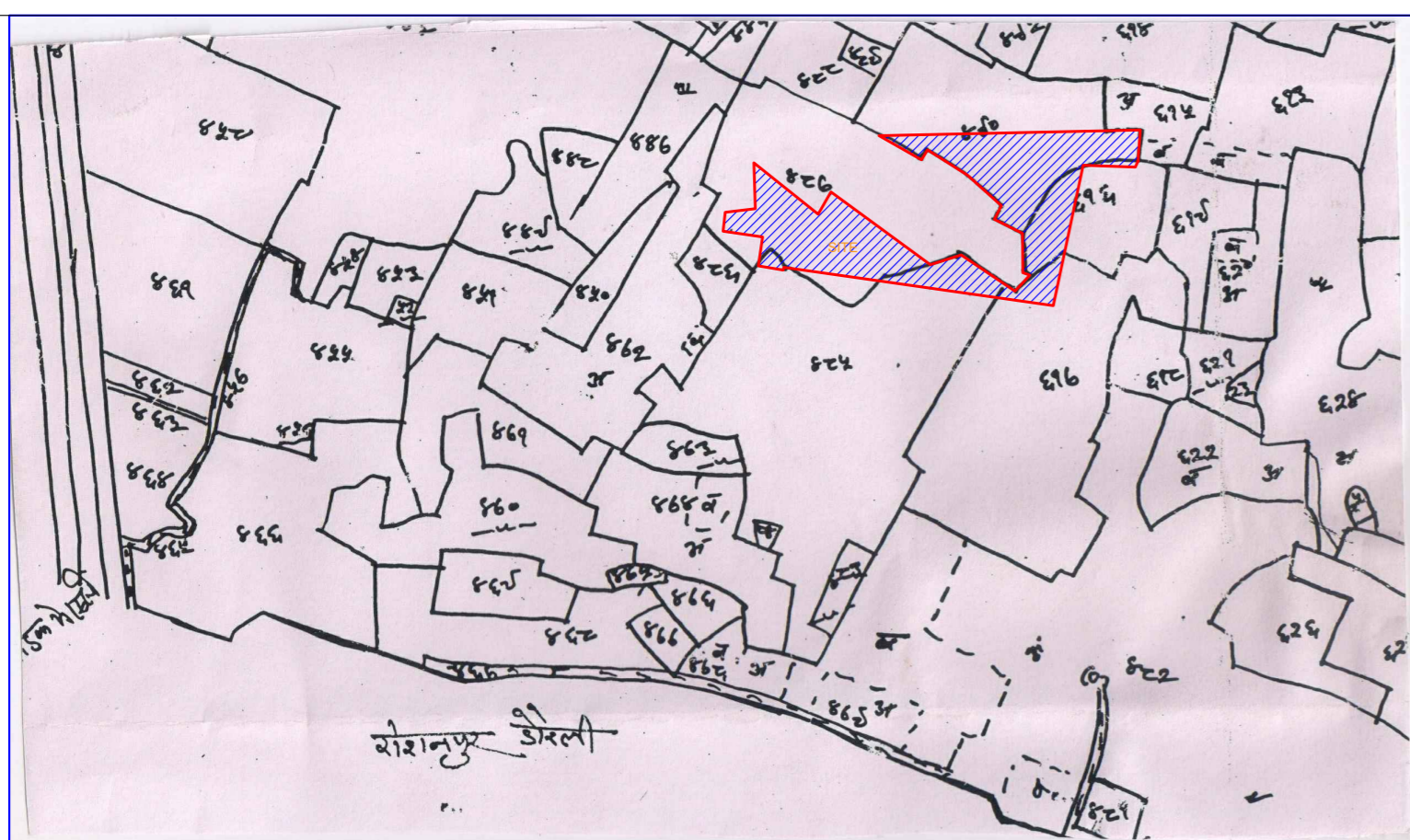


PART SAJRA PLAN OF VILLAGE MUQARRABPUR PALHERA SHOWING THE LOCATION OF SITE (N.T.S)



PART SAJRA PLAN OF VILLAGE MUQARRABPUR PALHERA SHOWING THE LOCATION OF SITE (N.T.S)

PROPOSED RESIDENTIAL LAY-OUT PLAN OF SHEEL KUNJ Ext. (File No. MDA/LD/25-26/0605) AT PALLAV PURAM ROAD, MEERUT.

Dimarcation of Khasra No.


485 part, 487 part, 490 part, 616 & 617 part at Village Muqarrabpur Palhera, Pergana Daurala, Tehsil Sardhana, Distt. Meerut.

TOTAL AREA OF SITE = 8286.93 SQ.MTS.

OWNER'S NAME AND SIGNATURE

MS Indus Valley Promoters Ltd.
Through Authorised Signatory Mr.Deepak Sharma


OWNER_SIGN


शपथकर्ता

ARCH ENG'S NAME AND SIGN A

Umesh Kumar Kaushik
M-140105426102018

ARCH. / ENG. SIGN


ER. U. K. KAUSHIK
B.E. (CIVIL) M.I.E. (INDIA)
M. No.- M-140105-4
Regd. Engineer (M.D.A.)

